

Welcome to Mules! Why not venture off the main highways to immerse yourself in the true heart of the Western Downs.



**ASK A LOCAL...**

We hope you enjoy your stay. The information is a guide only. Always drive to conditions and if in doubt,

**Mules Visitor Information Centre**  
 Mules Historical Village Museum  
 Murilla Street  
 Mules QLD 4415  
 (07) 4627 1492  
[miles.vic@wdrc.qld.gov.au](mailto:miles.vic@wdrc.qld.gov.au)

Opening hours:





# Take the tour

## START

### Commence at Dogwood Crossing.

Travel west along the main street towards Taroom and Roma

## 0.9km

### Cross the bridge. Moraby Park on the right.

Why not stop and take a walk along the **Dogwood Creek Walking Track** for 1.5km to **Chinaman's Lagoon** on the southern edge of Miles.

## 1.1km

### Turn Right towards Taroom / Rockhampton.

Established in 1888 as a passenger and mail coach service between Miles and Taroom. Became one of the fastest coach services in Australia. The road was upgraded in 1946 to become part of the Leichhardt Highway.

## 10.7km

### Dalwogan Road on the left.

This is the site of the first railway siding on the Wandoan line. The old railway siding building is now part of the Miles Historical Village Museum, complete with train! *Dalwogan is the aboriginal word meaning 'turtle'.* Continue straight on the Leichhardt Highway.



Boronia

**FOR YOUR SAFETY**, we recommend high-clearance vehicle, SUV, all-wheel and four-wheel drive vehicle, as you will be travelling on unsealed & dirt roads through a State Forest



Grevillea

## 31.5km

### Curulmundi Hall on the right.

Close to the old boundary between the former Murilla and Taroom Shires.

## 33.9km

### Y road intersection.

Turn left to continue on Gurulmundi Road (unsealed), follow the wildflower sign. Several places to admire the abundant wildflowers. Signs indicate varieties. Also some wonderful gorges and fine examples of spotted gum trees

## 42.0km

### Coloi No. 1 Oil Bore on the right.

Pull over to read the sign on the story of the oil bore and some of the old equipment. As you continue driving you will see more signs indicating wildflower varieties.

## 62.3km

### Turn left into Wallan Creek Road.

(now a sealed road). You will see variety of farms with crops or grazing beef cattle.

## 68.5km

### Turn right to stay on Wallan Creek Road.

(following sealed road).

## 70.9km

### "Devoncourt" on the right.

Renowned multi award winning Hereford cattle stud.


## 78.5km

### Warrego Highway. Now turn left

## 79.2km

### Ulimaroa Silos on the right.

Originally a small siding used for the collection of cream from the local dairymen, it later became the site for a bagged wheat depot. The little siding itself was destroyed in 1980 when a wild storm blew it onto the railway tracks and a passing train then finished the job! Highest point on the western Railway line - 1158 feet (354m) above sea level.



Miles Railway Station



14.0km

### Jim Corbett Bridge over Nine Mile Creek.

Is named after the first president of the Dulacca-Jackson branch of the Graziers Association in 1946. Jim Corbett later served as a member of the Leichhardt Rabbit Board and as a Murilla Shire Councillor.

19.6km

### Possum Park on the right.

Bushland caravan park and camping area. Former RAAF Kowguran base used during World War II as the main explosive store on the Brisbane line, with the underground ammunition bunkers now transformed into self-contained units. The park also has restored railway carriages as self-contained units and a former 1950's TAA Vickers Viscount plane being lovingly restored. No casual sightseeing.

22.0km

### Cross the Dingo Barrier Fence.

(Grid over highway) the longest continuous fence in the world stretching some 5,600km.

28.4km

### Take the Gurulmundi Turnoff on left.

Sign indicates wildflowers.

30.3km

### Cross L-Tree Creek.

Please note flood markers - *if it's flooded, forget it.*

31.1km

### Continue straight ahead past Sibelco Bentonite.

Mine entrance on the left - no public access. Australia's largest bentonite mine, operating since 1978. (*Bentonite is a white clay product delivered from volcanic ash; used for its binding, sealing, lubricating, thickening and absorbing properties in foundry, civil engineering, ceramics, dam sealing and animal feed applications*).

- ▶ You will see a Y road section past the Bentonite mine entrance. Please turn right to continue on Gurulmundi Road.
- ▶ Note further creek crossings, *if it's flooded, forget it.*



Dogwood Crossing, Miles

47.1km

### Turn left here at Wildflower Road to continue viewing wildflowers.

#### Driving through Gurulmundi State Forest.

Many small timber mills in the area cut mainly cypress pine for the construction of houses and other buildings by new selectors. Some families supplemented their incomes by cutting spotted gum and ironbark for railway sleepers, bridge transoms and girders.

49.3km

### Go through the gate,

making sure to close it after you as cattle graze in this area.

55km

### The Dingo Barrier Fence follows this road on the right.

57.4km

### Pass through the gate and turn right into Dunn's Road.

Again, please close the gate after you.

61.5km

### Turn right into Glenaubyn Road.

See sign post showing the history of the old Wallan Creek School that was originally on this site.

61.6km

### Cross the Dingo Barrier Fence. (Grid over road)

85.6km


### The town of Drillham.

Originally called Delirium Creek from the early years when typhoid fever raged the area. **Cross Drillham Creek.** Cairn on your left in the rest area, stop and read the story of an accidental drowning that occurred in the railway weir. A dam was built here in 1906 to provide water for steam locomotives and was enlarged in 1921

86.0km

### Gregory Street - continues beyond the town as Coates Road.

Named to honour the memory of William Coates who was appointed Shire Clerk from 1913-1934. He instigated the local newspaper *Murilla Express* which was later known as the *Murilla Advertiser*, now incorporated with the *Chinchilla News*.



Dogwood Creek Walking Track, Miles



# the tour continued...

87.8km

## Site of old Brick Hill Brickworks is on the left.

Established in 1938, the first method used (wet press) proved too slow, so was replaced by the dry press method. Closed down in 1942, due to the enlistment for war service but re-opened in 1946. Finally closed down a few years later and sold for removal. Bricks made here were used in building Miles Trading Co. (now Murilla Hardware) Rex Theatre (now Miles Auto Parts) and the Windsor Hotel.

94.6km

## Goonalah Railway Crossing.

Once the site of a small provisional school (1913-1925). At this and other similar rail crossings, two large gates had to be opened, one in the rail fence and one in the rabbit fence. Failure to close the rabbit fence gate carried a penalty not exceeding 200 pounds (\$400). Children and swaggies made a few bob by opening and closing the gate for the traffic coming through.

98.6km

## Paddy's Creek Historical Site on the right.

Stop and read about Clara Waters who features in a Slim Dusty song.

99.2km

## Paddy's Creek Road was the site of Murilla Oil Company.

Formed in January 1937, the method of drilling was by percussion bore sinking which reached a depth of more than 600m. Rotary drills were unheard of in this area at the time.


101.6km

## Warrego Highway. Boyanda on the right.

Another small railway siding established in approximately 1913 as a pick-up point for cream deliveries and local school children - it was withdrawn as a stopping place in 1949. A small property called 'Boyanda' is on the right. This section of road was once a glorified track through the trees and was only gazetted from Miles to Dulacca as a main road in 1948. The same section was upgraded, bitumen surfaced and regazetted as part of the Warrego Highway in 1964.

105.4km


## Cross RJ Simmonds Bridge over the Dogwood Creek. You are now back in Miles. We hope you enjoy your stay!



Miles Historical Village Museum

Dogwood Creek was named by explorer Ludwig Leichhardt in 1844 and the town of Miles began as a teamster's camp originally named Dogwood Crossing. The name was changed in 1878 to commemorate William Miles, the local Member of Parliament and Minister for Public Works, who opened the Miles Railway Station.

Disclaimer: All reasonable measures have been taken to ensure the information contained in this publication is accurate and current at the time of publication. Western Downs Regional Council accepts no responsibility for information that is inaccurate or out dated. This publication is a guide only. Any information provided should be viewed as information only and the user accepts sole responsibility and risk associated with the use of this information. Western Downs Regional Council accepts no responsibility or liability for loss or risk, personal or otherwise, which is incurred as a consequence, directly or indirectly, of the use and application of information in this publication. Reference to third parties and associated services and activities are provided only as a convenience, and as such, Western Downs Regional Council does not endorse any associated organisation, product or service.



Grevillea